




















We welcome you to explore our trail system and outdoor classrooms. Please check in at the Field Studies Center where ACES staff is available to answer questions.

## Legend


- |  |                      |   |   |
|--|----------------------|---|---|
|    | Information          |    | Gardens/Food Production                         |
|    | Field Studies Center |    | Wetland Meadow                                  |
|   | Eco Ed Station       |   | Hooks Spur Road (All access)                    |
|  | Picnic Area          |  | Rio Grande Trail (Bikes & pedestrians)          |
|  | Bicycle Parking      |  | Nature Trail, 0.2 miles (Footpath)              |
|  | Heron Rookery        |  | Eco Ed Discovery Trail, 0.4 miles (Pedestrians) |
|  | Pasture              |  | River Path, 0.25 miles (Footpath)               |
|  | Buildings            |  | Ranch Byway, 0.4 miles (Bikes & Pedestrians)    |
|  | Cole Island          |   |   |



## Safety Warning

Rock Bottom Ranch is a working farm. You may encounter livestock, electric fences, or agricultural equipment at any time. Please do not touch the electric fencing, go beyond any closed gates, or leave the pathway without staff supervision.

This image displays the full size of Rock Bottom Ranch. The black outline denotes the enlarged portion of the map above.



[aspennature.org](http://aspennature.org) | 970.927.6760

